










Trip to:
 Camp Daniel Boone-Boy Scouts
 3647 Little East Fork Rd
 Canton, NC 28716
 (828) 648-0435
218.52 miles
4 hours 54 minutes

Notes











A-St Martins
 B-Davidson Campground
 C-Checkpoint #1-Gloucester Gap
 D-Checkpoint #2-Black Balsam Parking Lot
 E-Camp Daniel Boone

Hike-to-Help: Directions from St. Martins to campground, checkpoints, and Camp Daniel Boone.

	3110 Ashford Dunwoody Rd NE Ste A St. Martins Atlanta, GA 30319-2971	Miles Per Section	Miles Driven
	1. Start out going SOUTH on ASHFORD DUNWOODY RD NE toward PEACHTREE RD NE / GA-141.	Go 0.2 Mi	0.2 mi
	2. Turn LEFT onto PEACHTREE RD NE / GA-141. Continue to follow GA-141.	Go 1.5 Mi	1.7 mi
	3. Turn RIGHT onto CHAMBLEE TUCKER RD. <i>CHAMBLEE TUCKER RD is 0.1 miles past CLAIRMONT RD NE</i>	Go 2.6 Mi	4.2 mi
	4. Merge onto I-85 N via the ramp on the LEFT (Crossing into SOUTH CAROLINA). <i>If you reach PRESIDENTIAL PKWY you've gone a little too far</i>	Go 105.6 Mi	109.9 mi
	5. Merge onto US-178 N via EXIT 21 toward LIBERTY.	Go 24.2 Mi	134.1 mi
	6. Turn LEFT onto E MAIN ST / US-178 / SC-183.	Go 0.03 Mi	134.1 mi
	7. Take the 1st RIGHT onto ANN ST / US-178. Continue to follow US-178 (Crossing into NORTH CAROLINA). <i>If you are on W MAIN ST and reach GARVIN ST you've gone a little too far</i>	Go 25.1 Mi	159.2 mi
	8. Turn LEFT onto PICKENS HWY / US-178.	Go 0.8 Mi	160.0 mi
	9. Turn RIGHT onto ROSMAN HWY / US-64 E. Continue to follow US-64 E.	Go 11.7 Mi	171.7 mi
	10. Turn LEFT onto US-276 / US-64. Continue to follow US-276. <i>US-276 is 0.1 miles past ECUSTA RD</i>	Go 1.3 Mi	173.0 mi
	11. Turn LEFT. <i>If you reach NATIONAL FOREST RD you've gone about 0.9 miles too far</i>	Go 0.1 Mi	173.1 mi
	12. Turn SLIGHT RIGHT onto SYCAMORE CIR. <i>If you reach the end of SCHENCK DR you've gone about 1.0 mile too far</i>	Go 0.04 Mi	173.1 mi
	13. LATITUDE: 35.28083 LONGITUDE: -82.7225.		173.1 mi
A to B Travel Estimate: 173.10 mi - about 3 hours 23 minutes			
	Latitude: 35.28083 Longitude: -82.7225 Davidson Campground Brevard, NC 28712	173.1 mi	173.1 mi
	1. Start out going NORTHEAST on SYCAMORE CIR.	Go 0.04 Mi	173.1 mi
	2. Turn SLIGHT LEFT.	Go 0.1 Mi	173.2 mi
	3. Turn LEFT onto US-276.	Go 4.0 Mi	177.3 mi
	4. Turn LEFT onto GOVERNMENT RD / NF-475 RD. <i>If you are on US-276 and reach NATIONAL FOREST RD you've gone about 4.9 miles too far</i>	Go 6.2 Mi	183.4 mi
	5. LATITUDE: 35.26554 LONGITUDE: -82.84734. <i>If you reach INDIAN CREEK RD you've gone about 0.8 miles too far</i>		183.4 mi
B to C Travel Estimate: 10.34 mi - about 22 minutes			
	Latitude: 35.26554 Longitude: -82.84734 Checkpoint #1-Gloucester Gap Brevard, NC 28712	10.3 mi	183.4 mi
	1. Start out going SOUTH on GOVERNMENT RD / NF-475 RD toward SHOAL CREEK RD.	Go 0.8 Mi	184.3 mi

	2. Take the 1st RIGHT onto INDIAN CREEK RD.	Go 2.1 Mi	186.4 mi
 	3. Turn RIGHT onto PARKWAY RD / NC-215. Continue to follow NC-215.	Go 7.8 Mi	194.2 mi
	4. Turn LEFT onto PULL OFF.	Go 0.09 Mi	194.3 mi
	5. Turn LEFT onto BLUE RIDGE PKWY.	Go 3.1 Mi	197.4 mi
	6. Turn LEFT onto BLACK BALSAM KNOB RD. <i>If you reach JOHN ROCK OVERLOOK you've gone about 0.7 miles too far</i>	Go 0.6 Mi	198.0 mi
	7. LATITUDE: 35.31893 LONGITUDE: -82.87599.		198.0 mi

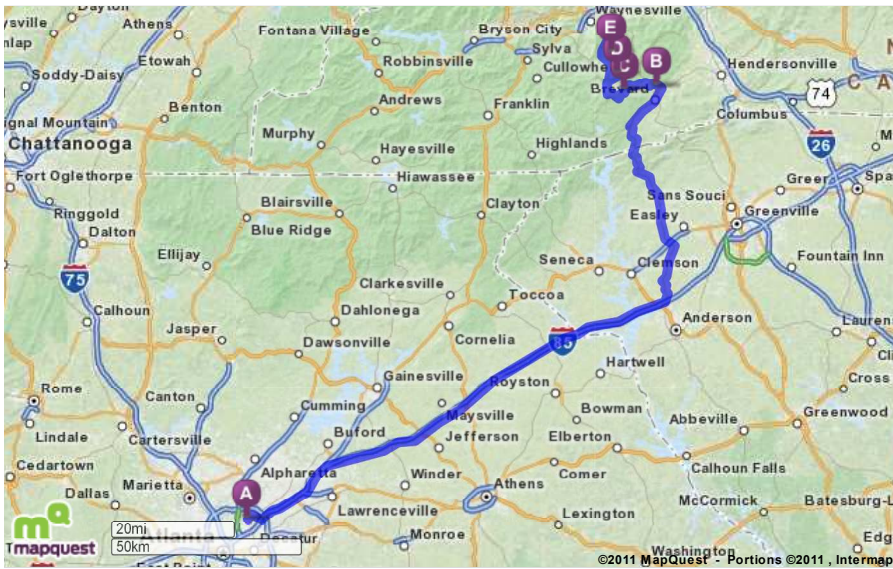
C to D Travel Estimate: 14.60 mi - about 27 minutes

	Latitude: 35.31893 Longitude: -82.87599 Checkpoint #2-Black Balsam Canton, NC 28716	14.6 mi	198.0 mi
	1. Start out going SOUTH on BLACK BALSAM KNOB RD toward BLUE RIDGE PKWY.	Go 0.6 Mi	198.7 mi
	2. Take the 1st RIGHT onto BLUE RIDGE PKWY. <i>If you are on BLUE RIDGE PKWY and reach JOHN ROCK OVERLOOK you've gone about 0.7 miles too far</i>	Go 3.1 Mi	201.8 mi
	3. Turn RIGHT onto PULL OFF. <i>If you reach HERRIN KNOB OVERLOOK you've gone about 1.1 miles too far</i>	Go 0.06 Mi	201.8 mi
 	4. Turn SLIGHT LEFT onto LAKE LOGAN RD / NC-215.	Go 12.8 Mi	214.7 mi
	5. Turn RIGHT onto LITTLE EAST FORK RD. <i>LITTLE EAST FORK RD is 0.2 miles past RACEWAY PL</i>	Go 0.7 Mi	215.4 mi
	6. Take the 3rd LEFT to stay on LITTLE EAST FORK RD.	Go 2.3 Mi	217.7 mi
	7. Turn RIGHT to stay on LITTLE EAST FORK RD. <i>LITTLE EAST FORK RD is just past PARKER RD</i>	Go 0.9 Mi	218.5 mi
	8. 3647 LITTLE EAST FORK RD is on the LEFT. <i>If you reach the end of LITTLE EAST FORK RD you've gone about 0.7 miles too far</i>		218.5 mi

D to E Travel Estimate: 20.48 mi - about 40 minutes

	Camp Daniel Boone-Boy Scouts 3647 Little East Fork Rd, Canton, NC 28716 (828) 648-0435	20.5 mi	218.5 mi
---	---	---------	----------

Total Travel Estimate: 218.52 miles - about 4 hours 54 minutes



All rights reserved. Use subject to License/Copyright |

Directions and maps are informational only. We make no warranties on the accuracy of their content, road conditions or route usability or expeditiousness. You assume all risk of use. MapQuest and its suppliers shall not be liable to you for any loss or delay resulting from your use of MapQuest. Your use of MapQuest means you agree to our [Terms of Use](#)

